

THE ANTI-SOCIAL BEHAVIOUR, CRIME AND POLICING ACT 2014

THE BLACKPOOL BOROUGH COUNCIL

VICTORIA WARD

(RESTRICTED ACCESS)

PUBLIC SPACES PROTECTION ORDER 2021

Blackpool Borough Council (“the Council”), in exercise of its powers under section 59 of the Anti-social Behaviour, Crime and Policing Act 2014 (“the Act”) and under all other enabling powers being satisfied that all conditions set out in section 59 of the Act have been met hereby makes the following Order:

1. This Order applies to the public spaces within the Borough of Blackpool described in the Schedule to this Order and shown marked BLUE on the plans annexed to this Order (“the Restricted Access Areas”).
2. The Order is required due to the high levels of crime and anti-social behaviour associated with the Restricted Areas prior to the installation of lockable alley gates; and having had a detrimental effect on the quality of life of those living in the locality, was persistent and continuing in nature, and was unreasonable.
3. Save for the exemptions in Article 4 below, no person shall use the public right of way over the Restricted Area at any time.
4. Nothing in Article 3 above shall apply to the following:-
 - a. The owners and occupiers of adjoining premises as described in the Schedule to this Order
 - b. Police, Fire, Rescue Services and NHS personnel in the exercise of their duties:
 - c. Employees contractors or agents of statutory undertakings requiring access to apparatus (water, gas, electricity and telecommunications providers) in the exercise of their functions; and
 - d. Local Authority officers and their contractors or agents including local Town Centre Bid Officers in the exercise of their functions
5. Gates restricting access may be installed, operated and maintained in a Restricted Area by the Council.
6. Any person using the gates referred to in Article 5 to gain access to or from a Restricted Area shall ensure that the gates are closed and locked immediately after use. Failure to do so would amount to a breach of this order.

7. The Council is responsible for maintenance of the gates. The responsible department for maintenance can be contacted on 01253 477477 or issues reported on line [Report An Alley Gate Fault \(blackpool.gov.uk\)](http://blackpool.gov.uk)
8. Any person without reasonable excuse fails to comply with the requirements of this Order commits an offence and shall be liable on summary conviction to a fine not exceeding Level 3 on the standard scale.
9. This Order may be cited as the Blackpool Borough Council, Victoria Ward (Restricted Access) Public Space Protection Order 2021 and applies to the public places described in the Schedule to this Order and shown on the Plans attached to the Order (“the Restricted Access Areas”)
10. This Order shall come into force on2021 and shall have effect and remain in force for a period of three years from that date, unless extended pursuant to section 60 of the Act.
11. If any interested person desires to question the validity of this Order on the grounds that the Council had no powers to make it or that any requirement of the Act has not been complied with in relation to this Order, he or she may apply to the High Court within six weeks of this Order being made.

Dated this day of 2021

The COMMON SEAL of

Blackpool Borough Council

Was affixed hereto in the presence of:-

Authorised signatory

SCHEDULE

Victoria Ward

Schedule Plan Reference Number	Location	Description
1.	2 Aintree Road 1-13 Exeter Street 2-4 Chislehurst Road 46-56 St Annes Road	Aintree Road
2.	4-6 Arkholme Avenue 1-3 Finsbury Avenue 79-85 Ansdell Road	Arkholme Avenue
3.	5-15 Arkholme Avenue 1-7 Marina Avenue 155-165 Bloomfield Road	Arkholme Avenue 1
4.	2-44 Beardshaw Avenue 16-30 Stoke Avenue 64-104 Greenwood Avenue 123-139 Ansdell Road	Beardshaw Avenue
5.	48-60 Queen Victoria Road 2-22 Condor Grove 77-91 Grasmere Road 1-13 Bela Grove	Bela Grove 1
6.	107-121 Ansdell Road 1-41 Beardshaw Avenue 2-42 Boardman Avenue 2-14 Stoke Avenue	Boardman Avenue
7.	1-87 Cunliffe Road 199 Bloomfield Road 1-73 Boardman Avenue 101-105 Ansdell Road	Cunliffe Road 2
8.	73-83 Aintree Road 1-25 Newbury Avenue 2-26 Dorset Street	Dorset Street
9.	56-58 Chislehurst Avenue 18-24 Lyndhurst Avenue	Dorset Street 1
10.	153-167 Ansdell Road 1 Dover Road	Dover Road
11.	1-46 Dunsop Close 106-122 Ansdell Road 35 Hodder Avenue 1-11 Nuttall Road	Dunsop Close
12.	129-153 Bloomfield Road 24-28 Ansdell Road 1-29 Durley Road	Durley Road
13.	1-9 Edwell Avenue 54-66 Marsden Road 78-94 Marton Drive	Edwell Avenue

14.	2-14 Edwell Avenue 34-52 Marsden Road 1-13 Houghton Avenue	Edwell Avenue 1
15.	2-58 Cunliffe Road 4-48 Finsbury Avenue 91-99 Ansdell Road	Finsbury Avenue
16.	30 Arkholme Avenue 35 Finsbury Avenue 167-179 Bloomfield Road	Finsbury Avenue 1
17.	1-31 Frederick Street 2-24 Newbury Avenue 57-71 Aintree Road 31-35 Hemingway	Frederick Street
18.	7-37 Gladstone Street 181-207 Waterloo Road	Gladstone Street
19.	2-34 Gladstone Street	Gladstone Street 2
20.	63-97 Greenwood Avenue 47-67 Fir Grove 141-147 Ansdell Road	Greenwood Avenue
21.	6-40 Harris Avenue 124-130 Ansdell Road 2-10 Dunsop Close	Harris Avenue
22.	1-13 Marton Drive 1-41 Ellesmere Road 2-46 Hawes Side Lane 23 Tranmere Road	Hawes Side Lane 1
23.	50-72 Hawes Side Lane 43-53 Ellesmere Road	Hawes Side Lane 2
24.	2-20 Hebden Avenue 2-6 Westfield Road 216-238 Waterloo Road 80-84 Dunelt Road	Hebden Avenue
25.	1-11 Hebden Avenue 8-22 Westfield Road 2-16 Harlech Avenue 62-78 Dunelt Road	Hebden Avenue 1
26.	1-21 Levens Grove 4-24 Bela Grove 61-73 Grasmere Road 30-42 Queen Victoria Road	Levens Grove
27	26-58 Lunedale Avenue	Lunedale Avenue
28.	12 Marton Drive 57-73 Chislehurst Avenue 1-5 Aylesbury Avenue	Marton Drive

	315-351 Waterloo Road	
29.	25 Nuttall Road 67-71 Threlfall Road 51 Hodder Road	Nuttall Road
30.	3-19 Mayor Avenue 21-37 Queen Victoria Road	Palmer Avenue 1
31.	1-15 Palmer Avenue 298-304 Central Drive 94-122 Bloomfield Road	Palmer Avenue
32.	1-53 Shetland Road 117-127 Bloomfield Road 1-61 Dunelt Road	Shetland Avenue
33.	1-55 Aintree Road 2-32 Fredrick Street 27-29 Hemingway Avenue 3-39 Silverwood Avenue 1-8 Silverwood Court 56-68 St Annes Road	Silverwood Avenue
34.	2-34 Lynton Avenue 126-128 St Annes Road 124 Marton Drive	St Annes Road 2
35.	264-282 Waterloo Road 2-46 Eccleston Road 52 Harris Avenue 1-47 Threlfall Road	Threlfall Road 1
36.	72-100 Ansdell Road 2-14 Nuttall Road 73-89 Threlfall Road	Threlfall Road
37.	4-14 Durley Road 1-29 Hudson Road 42-78 Westfield Road	Westfield Road
38.	20-30 Lune Grove 9-23 Westmorland Avenue	Westmorland Avenue 2
39.	4-18 Wood Park Road 4-10 Brun Grove 171-193 Ansdell Road 318-330 Waterloo Road	Wood Park Road
40.	4-18 Wood Park Road 4-10 Brun Grove	Wyre Grove

	171-193 Ansdell Road 318-330 Waterloo Road	
--	---	--

Location of gates marked in red on attacked plan.

Schedule Plan Reference 1

Aintree Road

Ward: Vicotira

Scheme Name: Aintree Road

Number of Gates in Scheme: 3

Addresses contained within the PSPO:-

2 Aintree Road

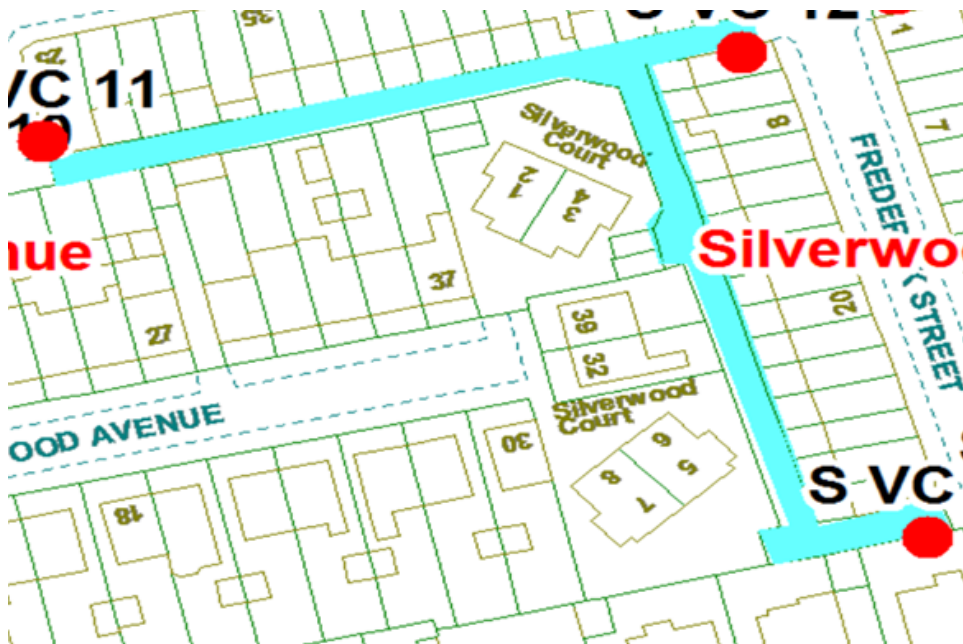
1-13 Exeter Street

2-4 Chislehurst Road

46-56 St Annes Road

Alternative routes for public access are via Aintree Road, Chislehurst Road, Exeter Street and St Annes Road.

Following the consultation in December 2020 no comments or objections were received regarding the Alley Gate scheme known as Aintree Road.



Schedule Plan Reference 2

Arkholme Avenue

Ward: Vicotira

Scheme Name: Arkholme Avenue

Number of Gates in Scheme: 2

Addresses contained within the PSPO:-

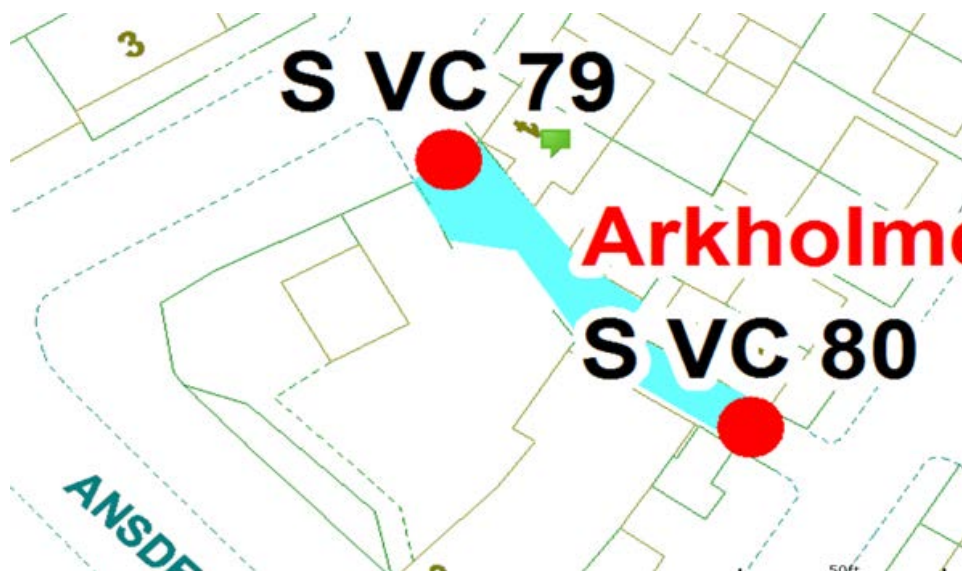
4-6 Arkholme Avenue

1-3 Finsbury Avenue

79-85 Ansdell Road

Alternative routes for public access are via Arkholme Avenue, Finsbury Avenue and Ansdell Road.

Following the consultation in December 2020 no comments or objections were received regarding the Alley Gate scheme known as Arkholme Avenue.



Schedule Plan Reference 3

Arkholme Avenue 1

Ward: Vicotira

Scheme Name: Arkholme Avenue 1

Number of Gates in Scheme: 3

Addresses contained within the PSPO:-

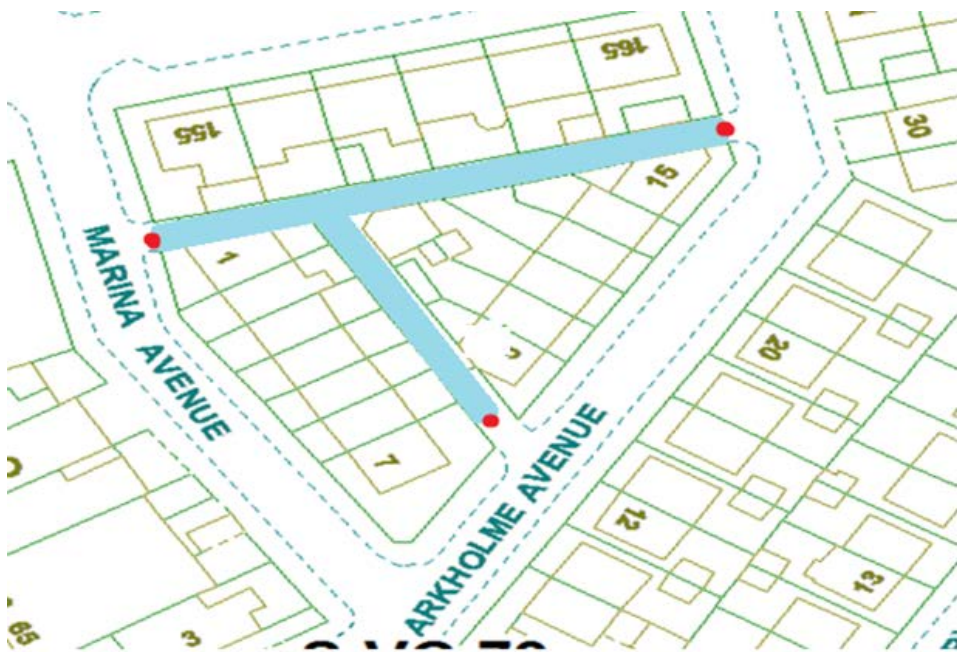
5-15 Arkholme Avenue

1-7 Marina Avenue

155-165 Bloomfield Road

Alternative routes for public access are via Arkholme Avenue, Marina Avenue and Bloomfield Road.

Following the consultation in December 2020 no comments or objections were received regarding the Alley Gate scheme known as Arkholme Avenue 1.



Schedule Plan Reference 4

Beardshaw Avenue

Ward: Vicotira

Scheme Name: Beardshaw Avenue

Addresses contained within the PSPO:-

2-44 Beardshaw Avenue

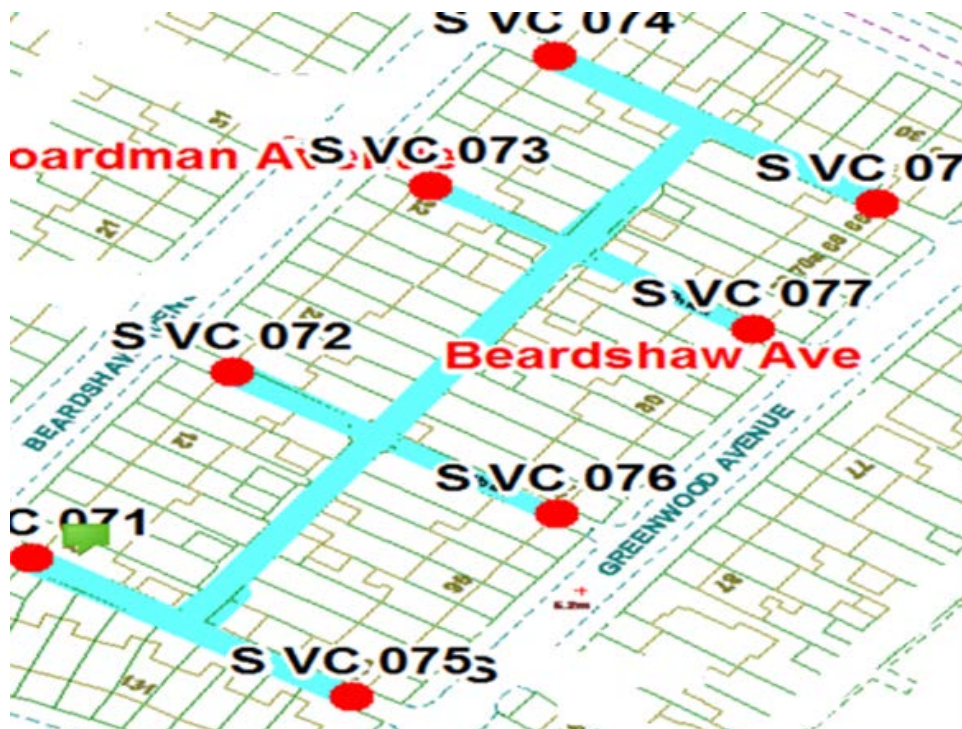
16-30 Stoke Avenue

64-104 Greenwood Avenue

123-139 Ansdell Road

Alternative routes for public access are via Beardshaw Avenue, Stoke Avenue, Greenwood Avenue and Ansdell Road.

Following the consultation in December 2020 no comments or objections were received regarding the Alley Gate scheme known as Beardshaw Avenue.



Schedule Plan Reference 5

Bela Grove 1

Ward: Victoria

Scheme Name: Bela Grove 1

Addresses contained within the PSPO:-

48-60 Queen Victoria Road

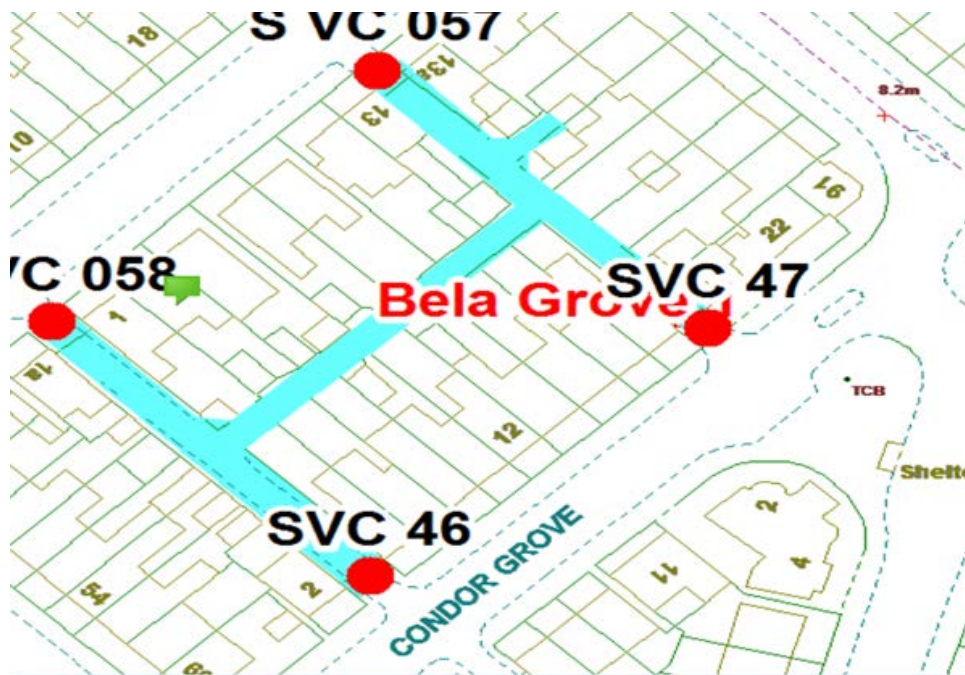
2-22 Condor Grove

77-91 Grasmere Road

1-13 Bela Grove

Alternative routes for public access are via Queen Victoria Road, Condor Grove, Grasmere Road and Bela Grove

Following the consultation in December 2020 no comments or objections were received regarding the Alley Gate scheme known as Bela Grove 1.



Schedule Reference Plan 6

Boardman Avenue

Ward: Victoria

Scheme Name: Boardman Avenue

Addresses contained within the PSPO:-

107-121 Ansdell Road

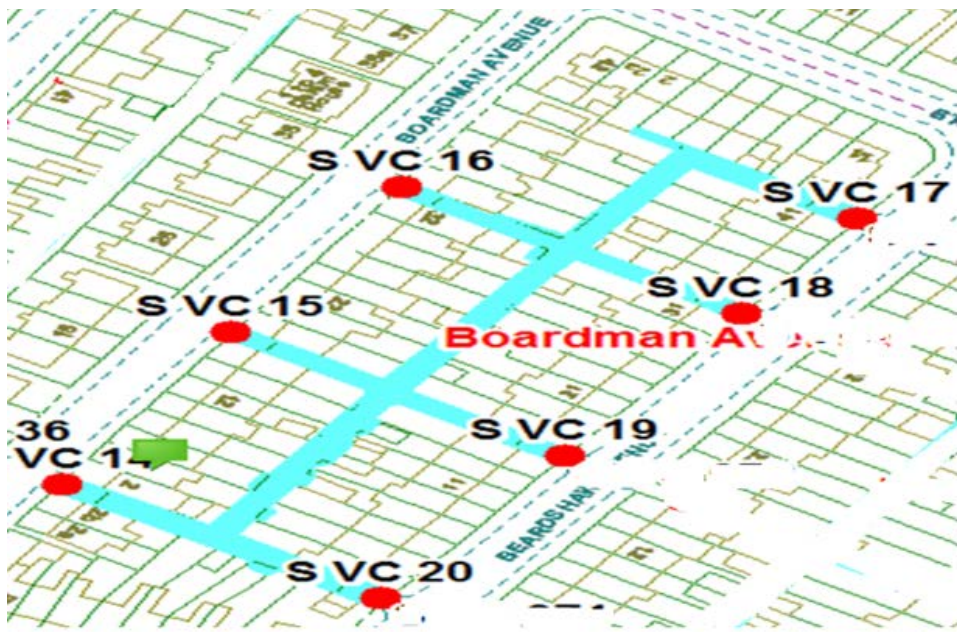
1-41 Beardshaw Avenue

2-42 Boardman Avenue

2-14 Stoke Avenue

Alternative routes for public access are via Ansdell Road, Beardshaw Avenue, Boardman Avenue and Stoke Avenue.

Following the consultation in December 2020 no comments or objections were received regarding the Alley Gate scheme known as Boardman Avenue.



Schedule Plan Reference 7

Cunliffe Road 2

Ward: Victoria

Scheme Name: Cunliffe Road 2

Addresses contained within the PSPO:-

1-87 Cunliffe Road

199 Bloomfield Road

1-73 Boardman Avenue

101-105 Ansdell Road

Alternative routes for public access are via Ansdell Road, Cunliffe Road, Boardman Avenue and Bloomfield Road

Following the consultation in December 2020 no comments or objections were received regarding the Alley Gate scheme known as Cunliffe Road 2.



Dorset Street

Ward: Victoria

Scheme Name: Dorset Street

Addresses contained within the PSPO:-

73-83 Aintree Road

1-25 Newbury Avenue

2-26 Dorset Street

Alternative routes for public access are via Aintree Road, Dorset Street and Newbury Avenue.

Following the consultation in December 2020 no comments or objections were received regarding the Alley Gate scheme known as Dorset Street.



Dorset Street 1

Ward: Victoria

Scheme Name: Dorset Street 1

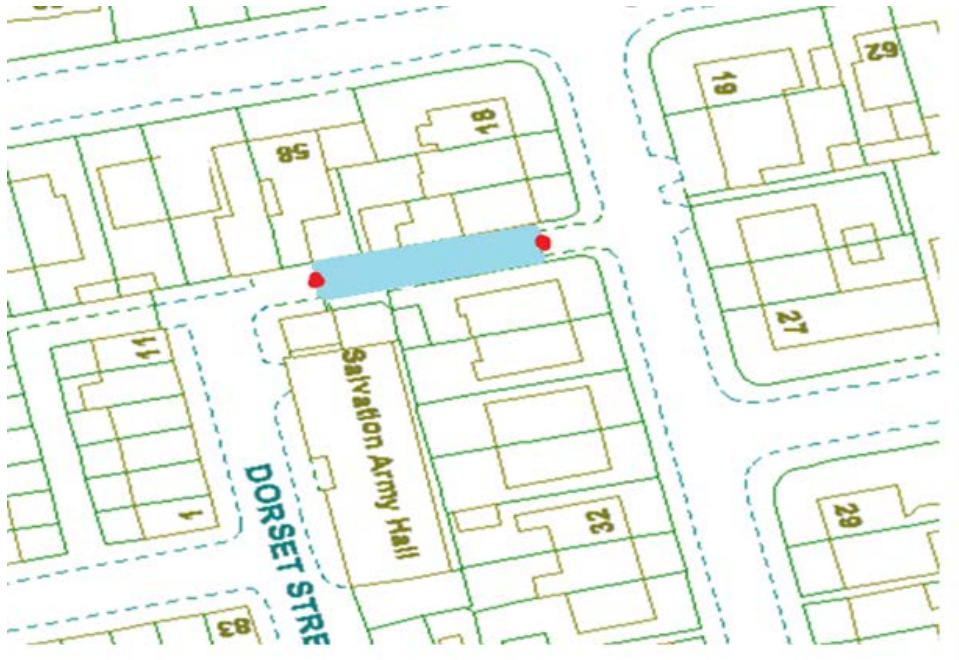
Addresses contained within the PSPO:-

56-58 Chislehurst Avenue

18-24 Lyndhurst Avenue

Alternative routes for public access are via Chislehurst Avenue and Lyndhurst Avenue.

Following the consultation in December 2020 no comments or objections were received regarding the Alley Gate scheme known as Dorset Street 1.



Dover Road

Ward: Victoria

Scheme Name: Dover Road

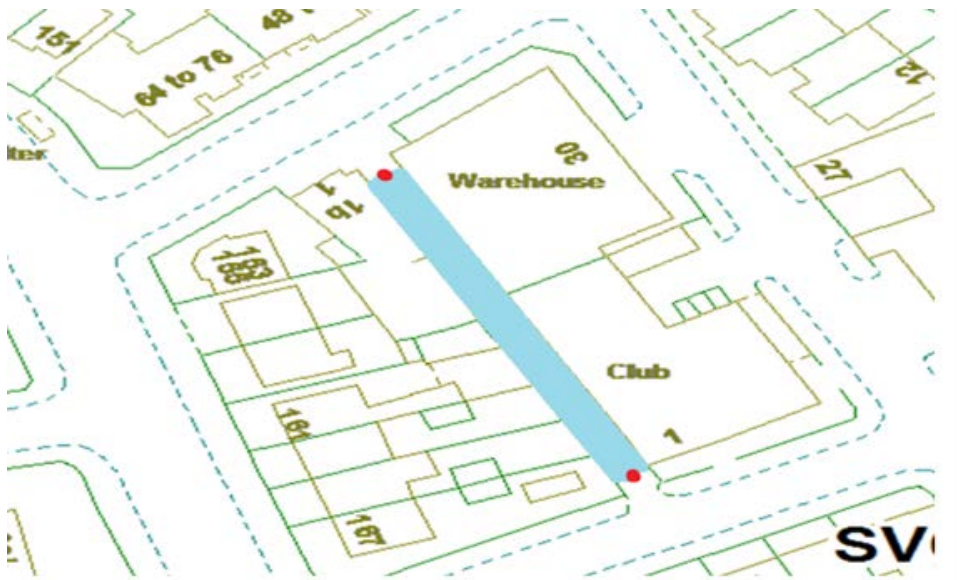
Addresses contained within the PSPO:-

153-167 Ansdell Road

1 Dover Road

Alternative routes for public access are via Ansdell Road and Dover Road.

Following the consultation in December 2020 no comments or objections were received regarding the Alley Gate scheme known as Dover Road.



11.

Dunsop Close

Ward: Victoria

Scheme Name: Dunsop Close

Addresses contained within the PSPO:-

1-46 Dunsop Close

106-122 Ansdell Road

35 Hodder Avenue

1-11 Nuttall Road

Alternative routes for public access are via Ansdell Road, Dunsop Close, Hodder Avenue and Nuttall Road.

Following the consultation in December 2020 no comments or objections were received regarding the Alley Gate scheme known as Dunsop Close.



Durley Road

Ward: Victoria

Scheme Name: Durley Road

Addresses contained within the PSPO:-

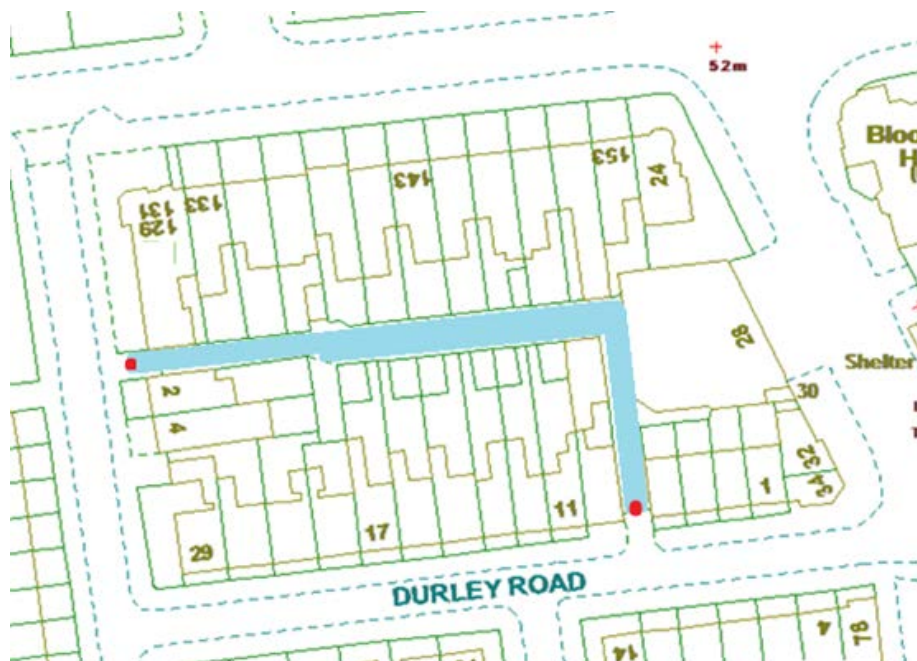
129-153 Bloomfield Road

24-28 Ansdell Road

1-29 Durley Road

Alternative routes for public access are via Ansdell Road, Bloomfield Road and Durley Road.

Following the consultation in December 2020 no comments or objections were received regarding the Alley Gate scheme known as Durley Road.



Edwell Avenue

Ward: Victoria

Scheme Name: Edwell Avenue

Addresses contained within the PSPO:-

1-9 Edwell Avenue

54-66 Marsden Road

78-94 Marton Drive

Alternative routes for public access are via Edwell Avenue, Marsden Road and Marton Drive.

Following the consultation in December 2020 no comments or objections were received regarding the Alley Gate scheme known as Edwell Avenue



Edwell Avenue 1

Ward: Victoria

Scheme Name: Edwell Avenue 1

Addresses contained within the PSPO:-

2-14 Edwell Avenue

34-52 Marsden Road

1-13 Houghton Avenue

Alternative routes for public access are via Edwell Avenue, Marsden Road and Houghton Avenue.

Following the consultation in December 2020 no comments or objections were received regarding the Alley Gate scheme known as Edwell Avenue 1



Finsbury Avenue

Ward: Victoria

Scheme Name: Finsbury Avenue

Addresses contained within the PSPO:-

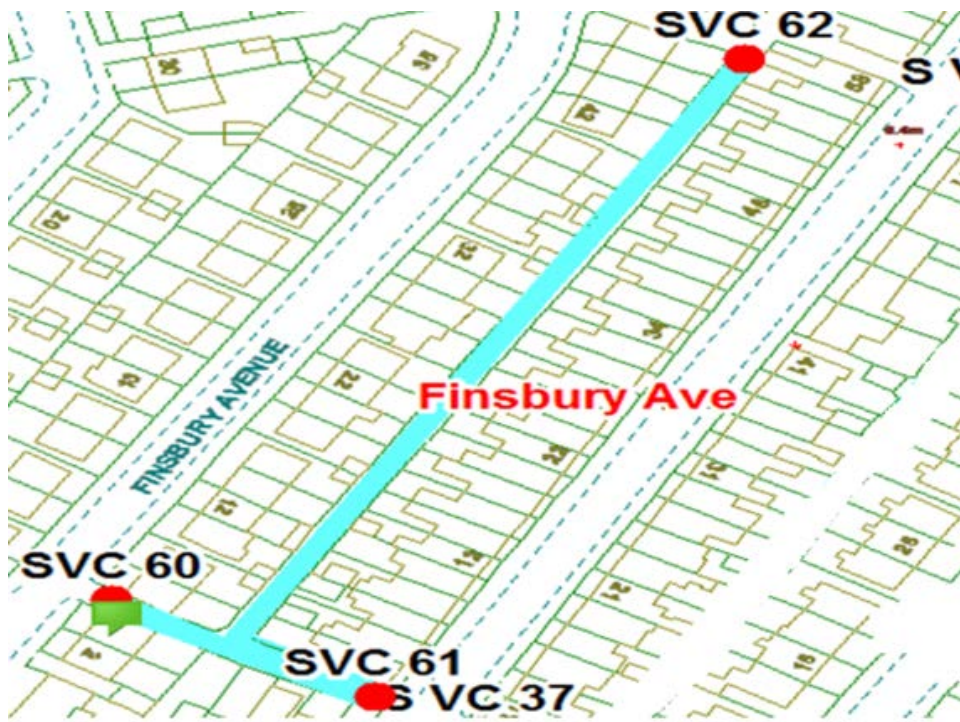
2-58 Cunliffe Road

4-48 Finsbury Avenue

91-99 Ansdell Road

Alternative routes for public access are via Cunliffe Road, Finsbury Avenue and Ansdell Road.

Following the consultation in December 2020 no comments or objections were received regarding the Alley Gate scheme known as Finsbury Avenue.



16.

Finsbury Avenue 1

Ward: Victoria

Scheme Name: Finsbury Avenue 1

Addresses contained within the PSPO:-

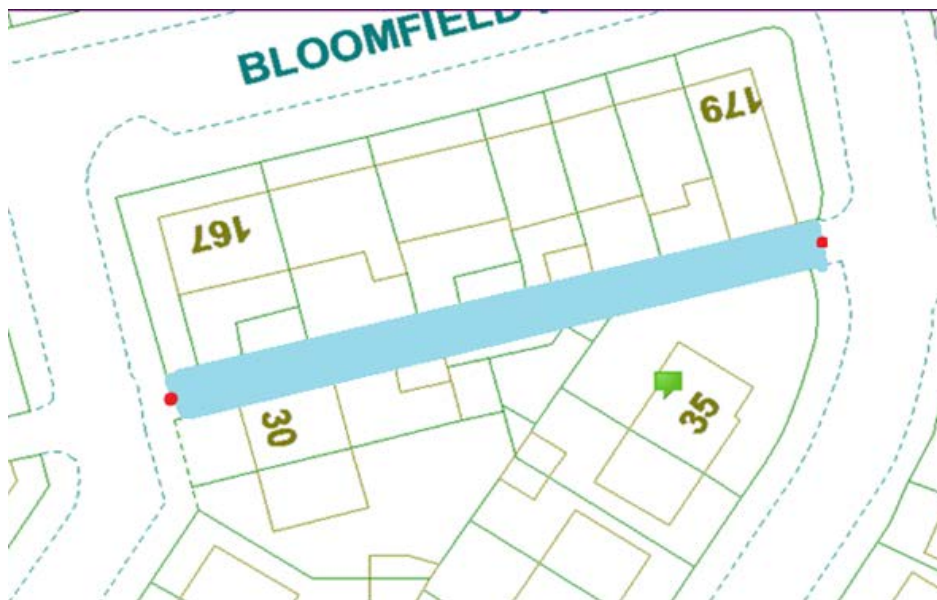
30 Arkholme Avenue

35 Finsbury Avenue

167-179 Bloomfield Road

Alternative routes for public access are via Arkholme Avenue, Finsbury Avenue and Bloomfield Road.

Following the consultation in December 2020 no comments or objections were received regarding the Alley Gate scheme known as Finsbury Avenue 1.



17.

Fredrick Street

Ward: Victoria

Scheme Name: Fredrick Street

Addresses contained within the PSPO:-

1-31 Frederick Street

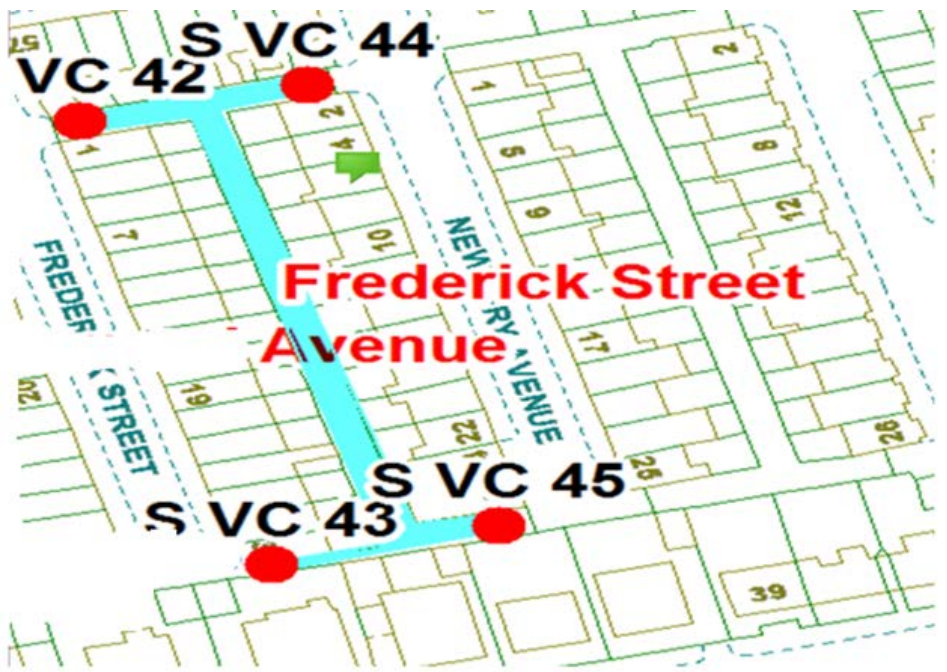
2-24 Newbury Avenue

57-71 Aintree Road

31-35 Hemingway

Alternative routes for public access are via Hemingway, Frederick Street, Newbury Avenue and Aintree Road.

Following the consultation in December 2020 no comments or objections were received regarding the Alley Gate scheme known as Fredrick Street.



18.

Gladstone Street

Ward: Victoria

Scheme Name: Gladstone Street

Addresses contained within the PSPO:-

7-37 Gladstone Street

181-207 Waterloo Road

Alternative routes for public access are via Gladstone Street and Waterloo Road.

Following the consultation in December 2020 no comments or objections were received regarding the Alley Gate scheme known as Gladstone Street.



19.

Gladstone Street 2

Ward: Victoria

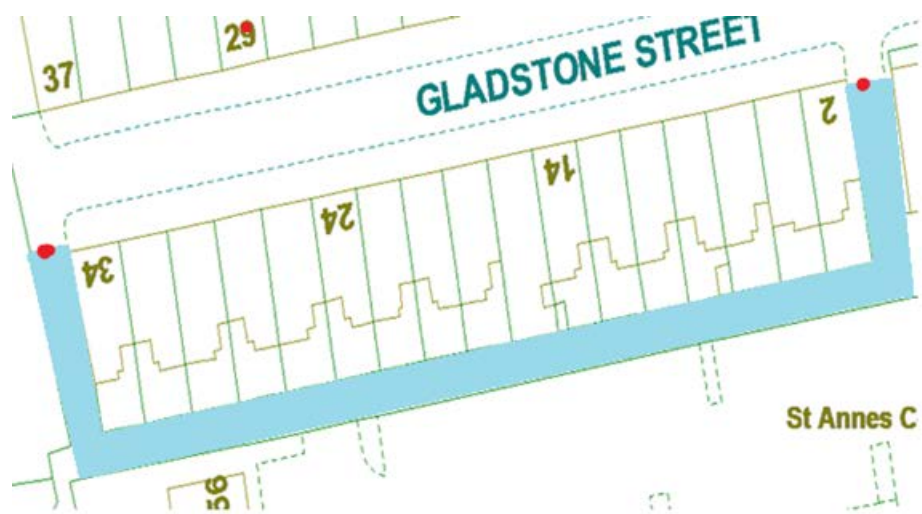
Scheme Name: Gladstone Street

Addresses contained within the PSPO:-

2-34 Gladstone Street

Alternative routes for public access are via Gladstone Street and Waterloo Road.

Following the consultation in December 2020 no comments or objections were received regarding the Alley Gate scheme known as Gladstone Street 2.



20.

Greenwood Avenue

Ward: Victoria

Scheme Name: Greenwood Avenue

Addresses contained within the PSPO:-

63-97 Greenwood Avenue

47-67 Fir Grove

141-147 Ansdell Road

Alternative routes for public access are via Greenwood Avenue, Fir Grove and Ansdell Road.

Following the consultation in December 2020 no comments or objections were received regarding the Alley Gate scheme known as Greenwood Avenue.



21.

Harris Avenue

Ward: Victoria

Scheme Name: Harris Avenue

Addresses contained within the PSPO:-

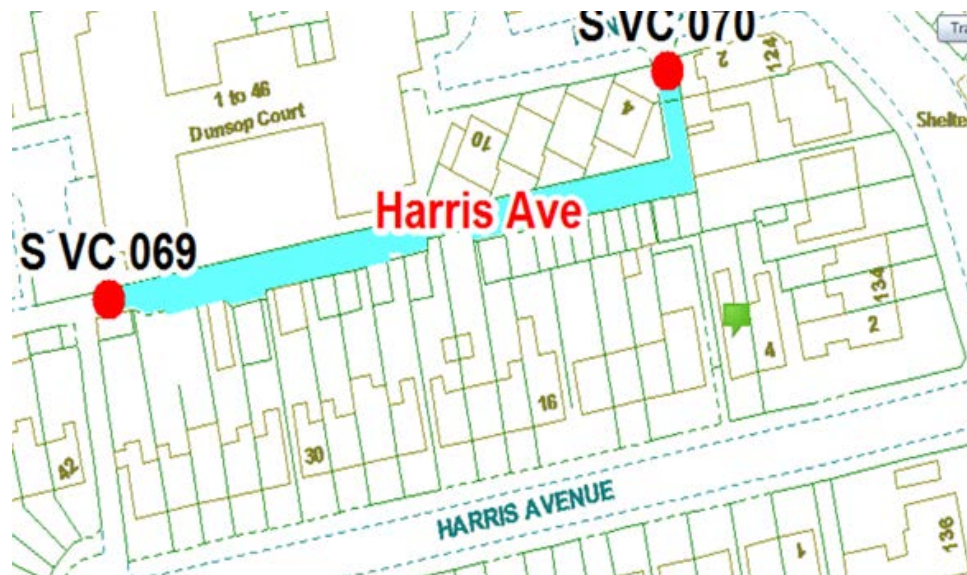
6-40 Harris Avenue

124-130 Ansdell Road

2-10 Dunsop Close

Alternative routes for public access are via Harris Avenue, Ansdell Road and Dunsop Close

Following the consultation in December 2020 no comments or objections were received regarding the Alley Gate scheme known as Harris Avenue.



22.

Hawes Side Lane 1

Ward: Victoria

Scheme Name: Hawes Side Lane 1

Addresses contained within the PSPO:-

1-13 Marton Drive

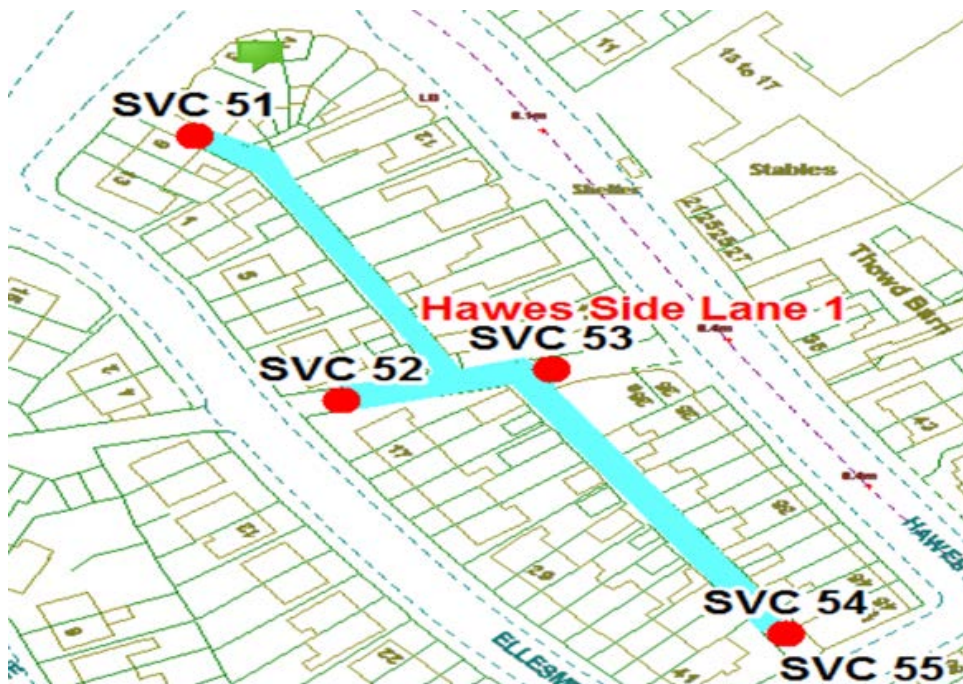
1-41 Ellesmere Road

2-46 Hawes Side Lane

23 Tranmere Road

Alternative routes for public access are via Marton Drive, Ellesmere Road, Hawes Side Lane and Tranmere Road

Following the consultation in December 2020 no comments or objections were received regarding the Alley Gate scheme known as Hawes Side Lane 1.



23.

Hawes Side Lane 2

Ward: Victoria

Scheme Name: Hawes Side Lane 2

Addresses contained within the PSPO:-

50-72 Hawes Side Lane

43-53 Ellesmere Road

Alternative routes for public access are via Hawes Side Lane and Ellesmere Road.

Following the consultation in December 2020 no comments or objections were received regarding the Alley Gate scheme known as Hawes Side Lane 2.



24.

Hebden Avenue

Ward: Victoria

Scheme Name: Hebden Avenue

Addresses contained within the PSPO:-

2-20 Hebden Avenue

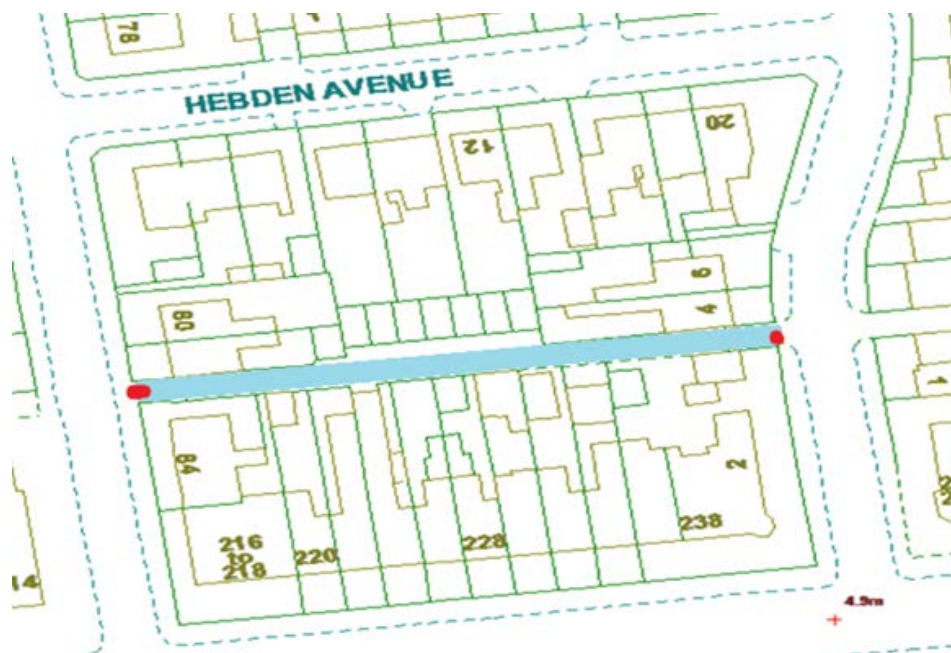
2-6 Westfield Road

216-238 Waterloo Road

80-84 Dunelt Road

Alternative routes for public access are via Hebden Avenue, Westfield Road, Waterloo Road and Dunelt Road.

Following the consultation in December 2020 no comments or objections were received regarding the Alley Gate scheme known as Hebden Avenue.



Hebden Avenue 1

Ward: Victoria

Scheme Name: Hebden Avenue 1

Addresses contained within the PSPO:-

1-11 Hebden Avenue

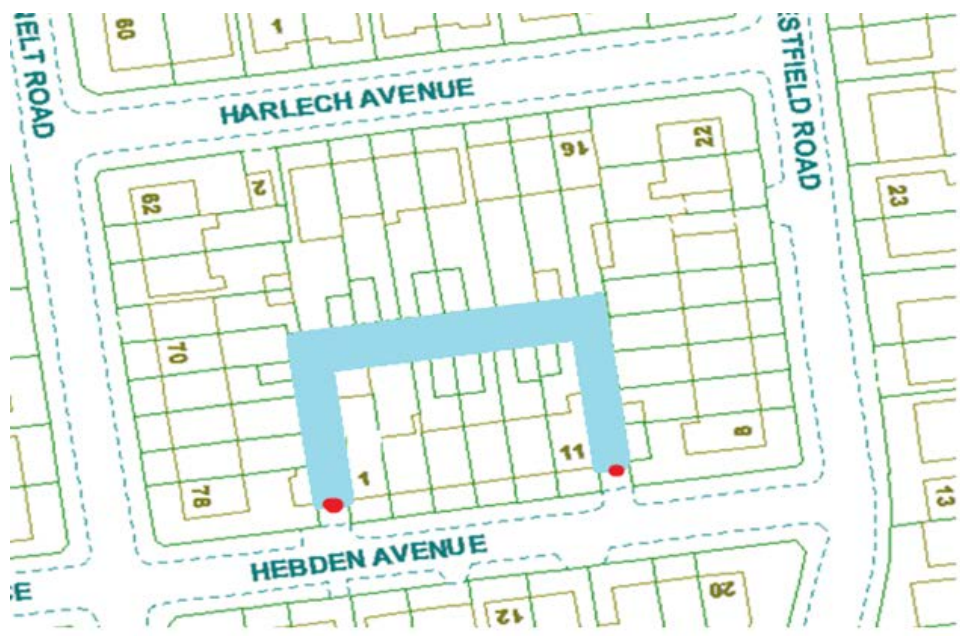
8-22 Westfield Road

2-16 Harlech Avenue

62-78 Dunelt Road

Alternative routes for public access are via Hebden Avenue, Westfield Road, Harlech Road and Dunelt Road.

Following the consultation in December 2020 no comments or objections were received regarding the Alley Gate scheme known as Hebden Avenue 1.



Levens Grove

Ward: Victoria

Scheme Name: Levens Grove

Addresses contained within the PSPO:-

1-21 Levens Grove

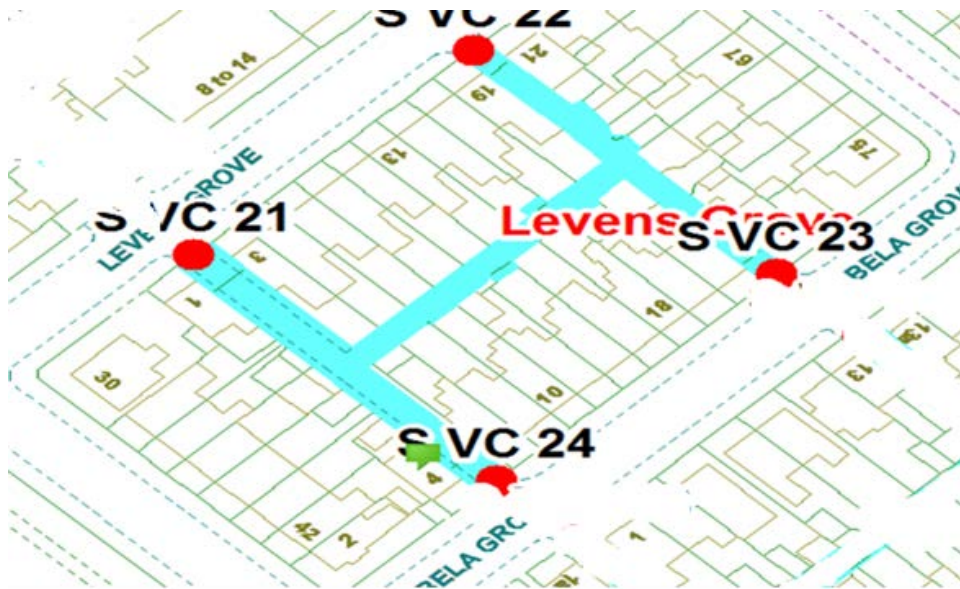
4-24 Bela Grove

61-73 Grasmere Road

30-42 Queen Victoria Road

Alternative routes for public access are via Levens Grove, Bela Grove, Grasmere Road and Queens Victoria Road.

Following the consultation in December 2020 no comments or objections were received regarding the Alley Gate scheme known as Levens Grove.



Lunedale Avenue

Ward: Victoria

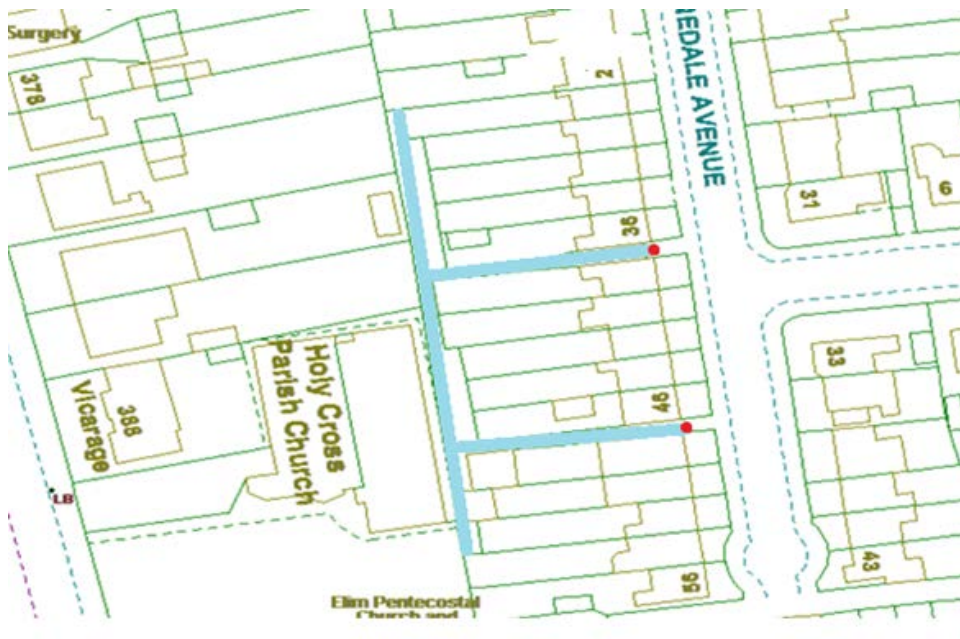
Scheme Name: Lunedale Avenue

Addresses contained within the PSPO:-

26-58 Lunedale Avenue

There are no alternative routes for public access.

Following the consultation in December 2020 no comments or objections were received regarding the Alley Gate scheme known as Lunedale Avenue.



28.

Marton Drive

Ward: Victoria

Scheme Name: Marton Drive

Addresses contained within the PSPO:-

12 Marton Drive

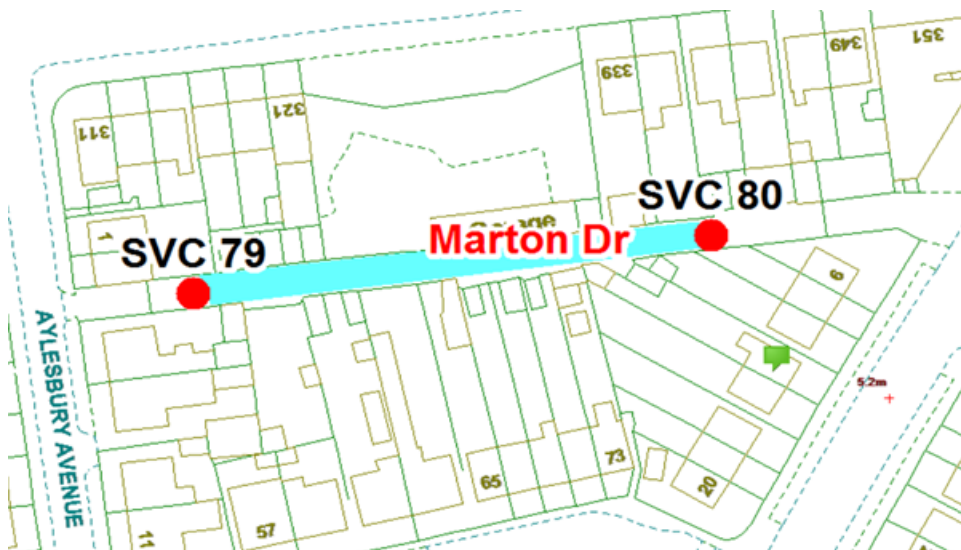
57-73 Chislehurst Avenue

1-5 Aylesbury Avenue

315-351 Waterloo Road

Alternative routes for public access are via Marton Drive, Chislehurst Avenue, Aylesbury Avenue and Waterloo Road.

Following the consultation in December 2020 no comments or objections were received regarding the Alley Gate scheme known as Marton Drive.



Nuttall Road

Ward: Victoria

Scheme Name: Nuttall Road

Addresses contained within the PSPO:-

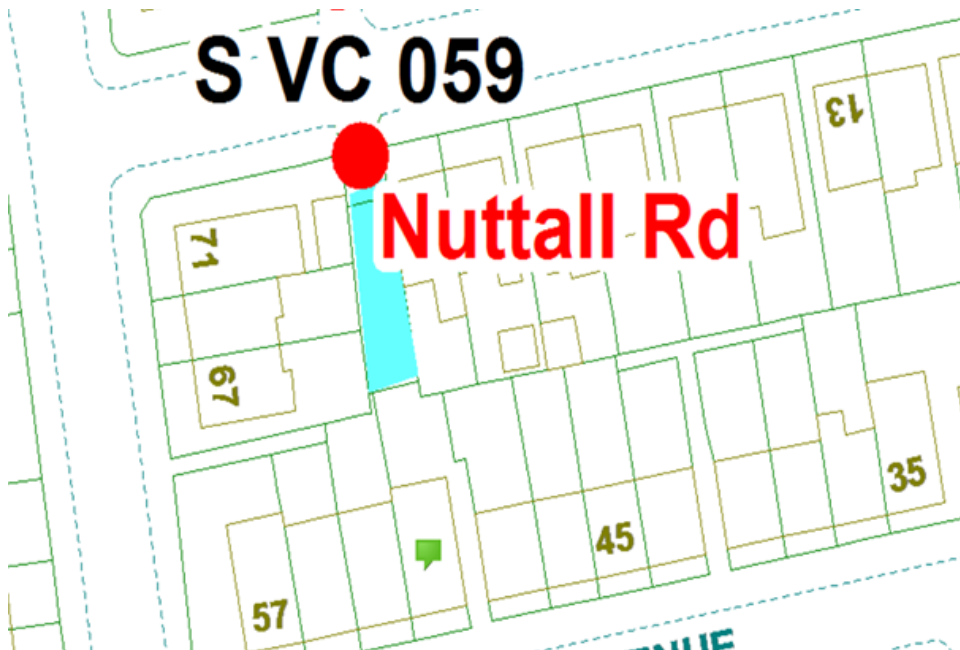
25 Nuttall Road

67-71 Threlfall Road

51 Hodder Road

There are no alternative routes for public access.

Following the consultation in December 2020 no comments or objections were received regarding the Alley Gate scheme known as Nuttall Road.



Palmer Avenue 1

Ward: Victoria

Scheme Name: Palmer Avenue 1

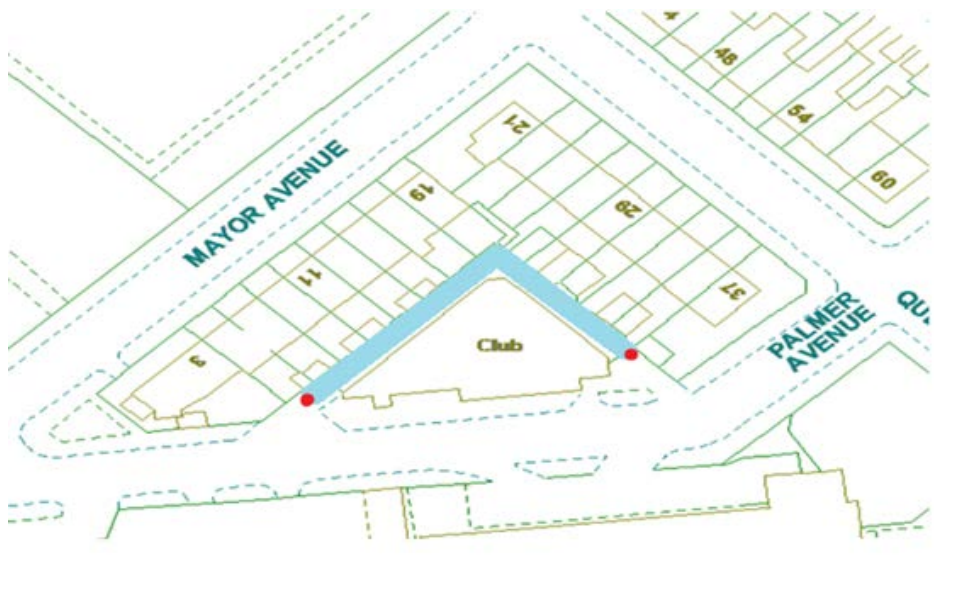
Addresses contained within the PSPO:-

3-19 Mayor Avenue

21-37 Queen Victoria Road

Alternative routes for public access are via Mayor Avenue and Queen Victoria Road.

Following the consultation in December 2020 no comments or objections were received regarding the Alley Gate scheme known as Palmer Avenue 1.



Palmer Avenue

Ward: Victoria

Scheme Name: Palmer Avenue

Addresses contained within the PSPO:-

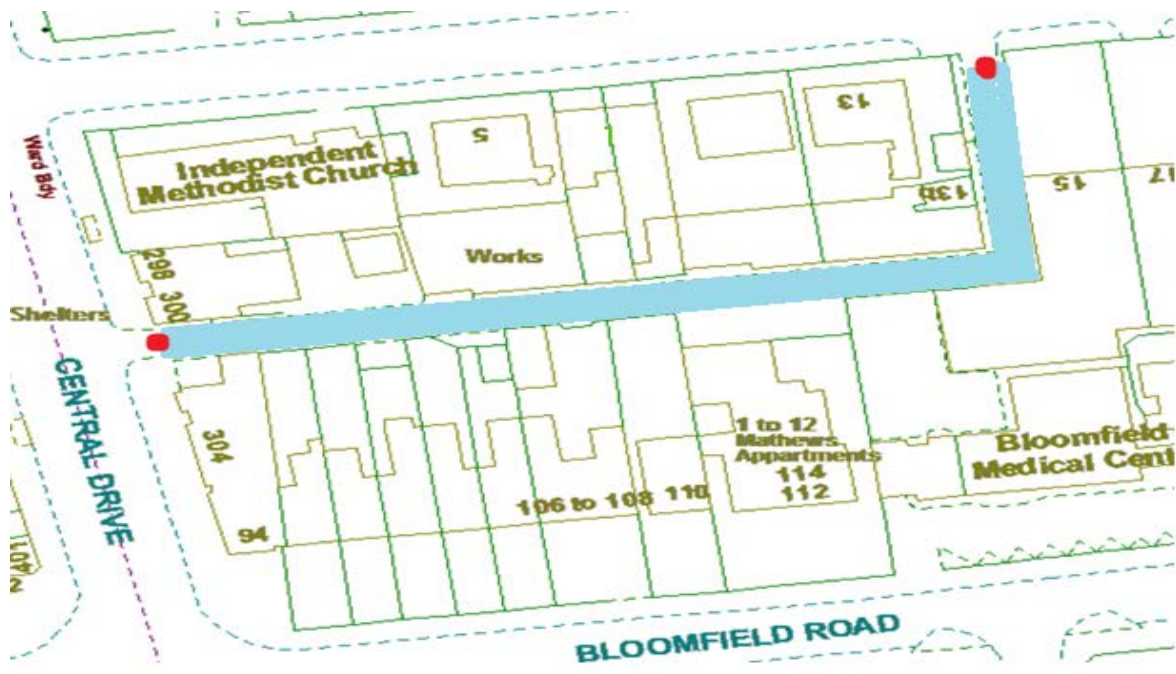
1-15 Palmer Avenue

298-304 Central Drive

94-122 Bloomfield Road

Alternative routes for public access are via Palmer Avenue, Central Drive and Bloomfield Road.

Following the consultation in December 2020 no comments or objections were received regarding the Alley Gate scheme known as Palmer Avenue.



32.

Shetland Road

Ward: Victoria

Scheme Name: Shetland Road

Addresses contained within the PSPO:-

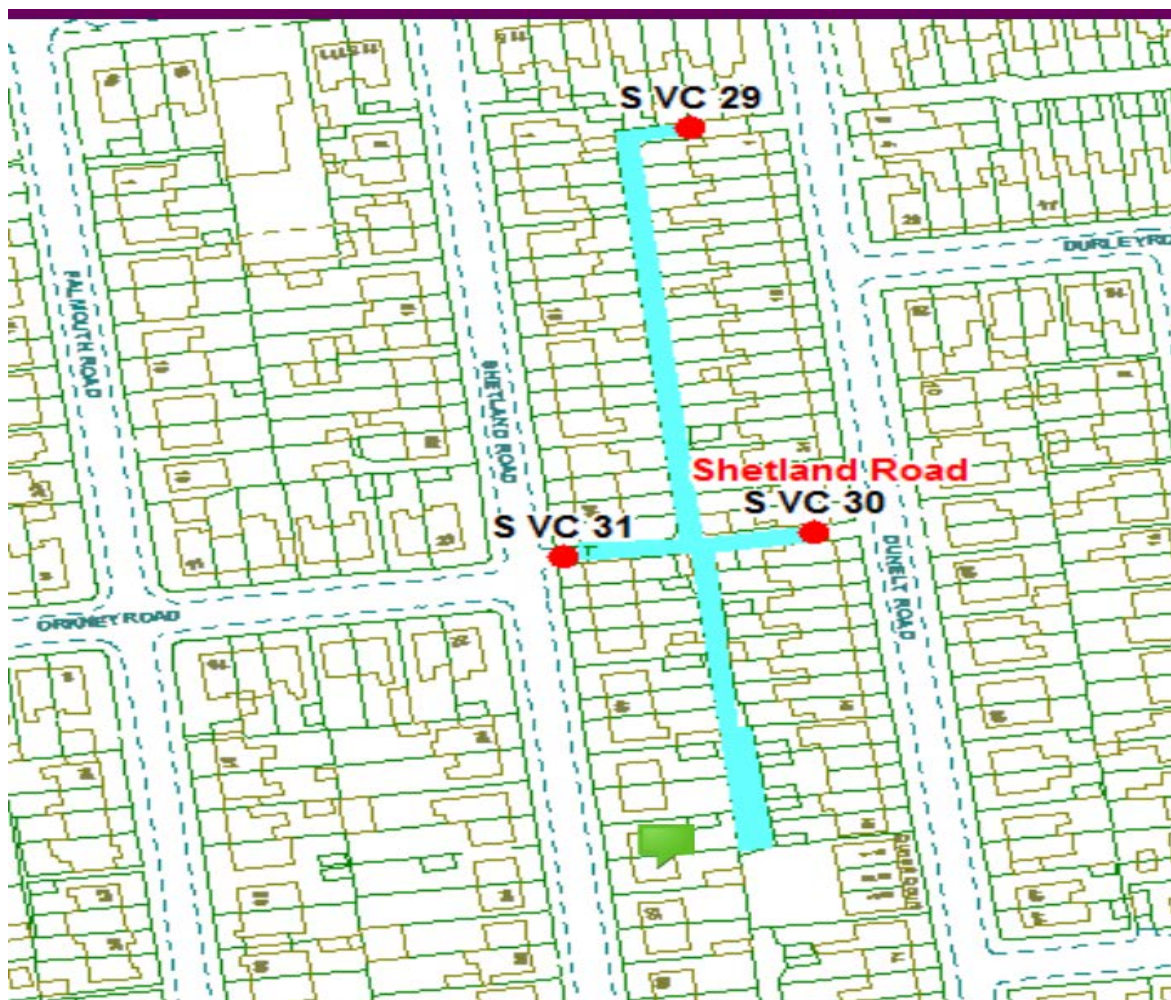
1-53 Shetland Road

117-127 Bloomfield Road

1-61 Dunelt Road

Alternative routes for public access are via Shetland Road, Bloomfield Road and Dunelt Road.

Following the consultation in December 2020 no comments or objections were received regarding the Alley Gate scheme known as Shetland Road.



33.

Silverwood Avenue

Ward: Victoria

Scheme Name: Silverwood Avenue

Addresses contained within the PSPO:-

1-55 Aintree Road

2-32 Fredrick Street

27-29 Hemingway Avenue

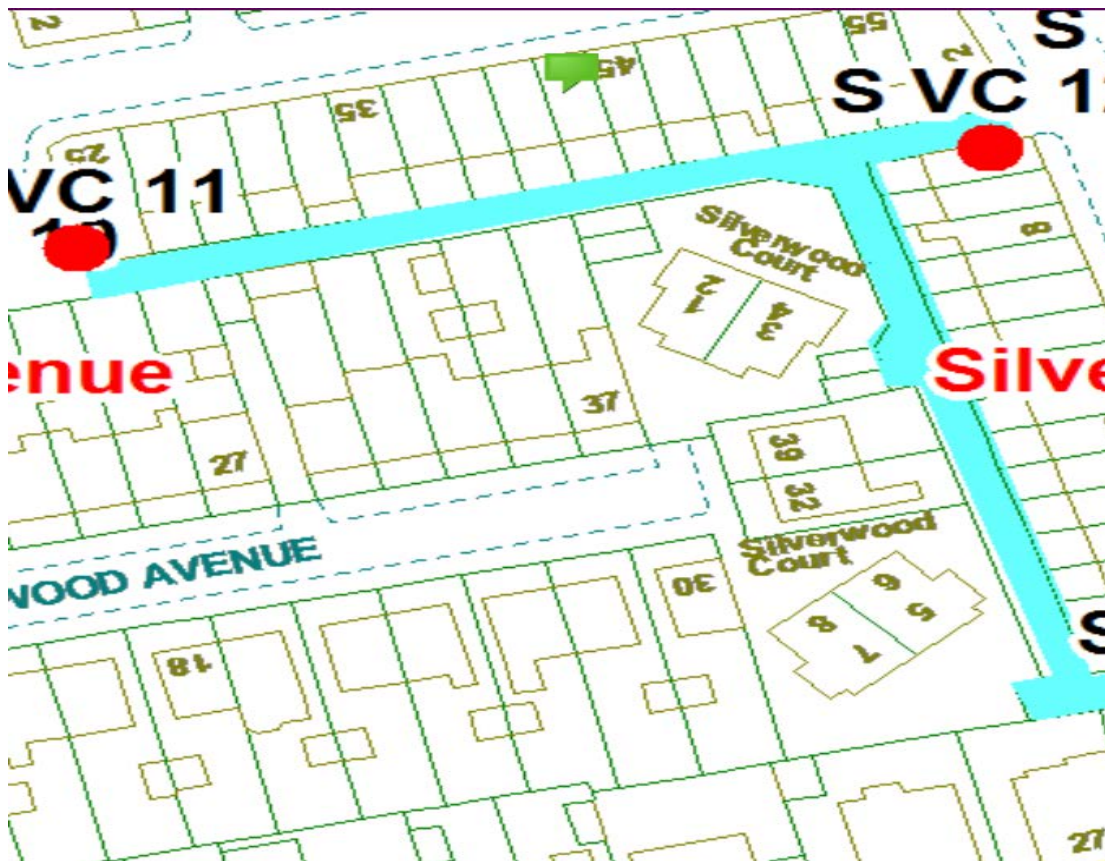
3-39 Silverwood Avenue

1-8 Silverwood Court

56-68 St Annes Road

Alternative routes for public access are via Aintree Road, Fredrick Street, Hemingway Avenue, Silverwood Avenue and St Annes Road.

Following the consultation in December 2020 no comments or objections were received regarding the Alley Gate scheme known as Silverwood Avenue.



34.

St Annes Road 2

Ward: Victoria

Scheme Name: St Annes Road 2

Addresses contained within the PSPO:-

2-34 Lynton Avenue

126-128 St Annes Road

124 Marton Drive

Alternative routes for public access are via Lynton Avenue, St Annes Road and Marton Drive.

Following the consultation in December 2020 no comments or objections were received regarding the Alley Gate scheme known as St Annes Road 2.



35.

Threlfall Road 1

Ward: Victoria

Scheme Name: Threlfall Road 1

Addresses contained within the PSPO:-

264-282 Waterloo Road

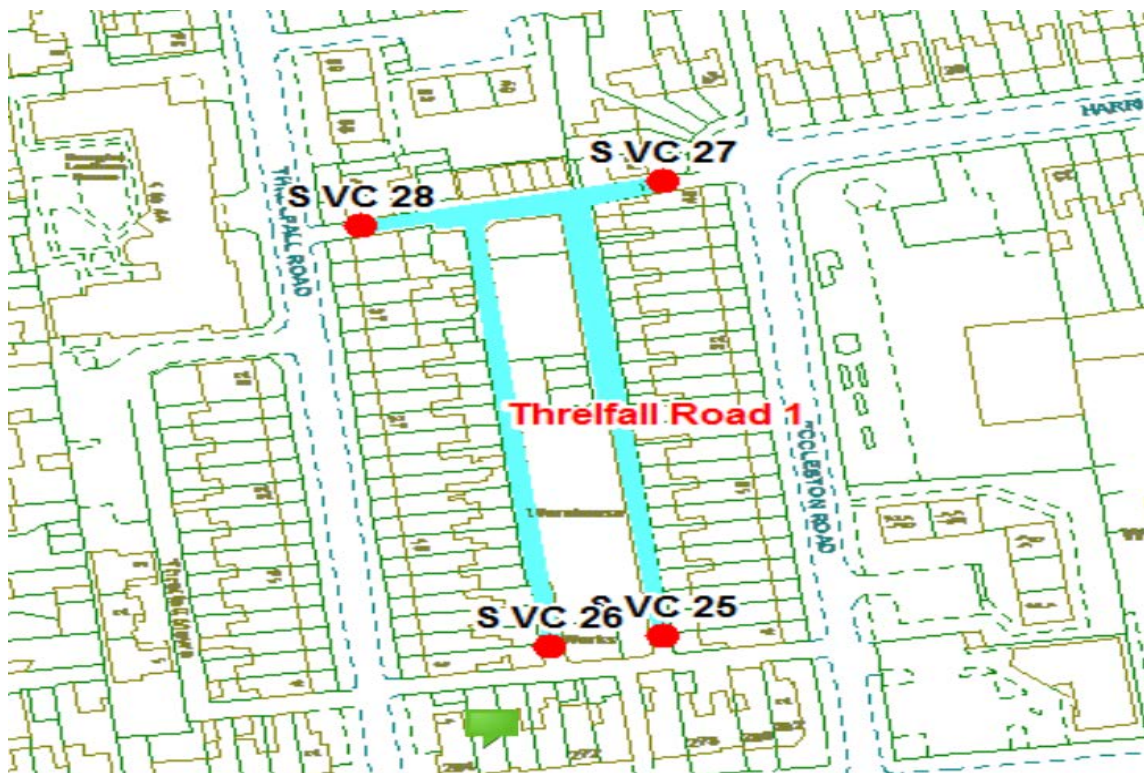
2-46 Eccleston Road

52 Harris Avenue

1-47 Threlfall Road

Alternative routes for public access are via Waterloo Road, Eccleston Raod, Harris Avenue and Threlfall Road.

Following the consultation in December 2020 no comments or objections were received regarding the Alley Gate scheme known as Threlfall Road 1.



36.

Threlfall Road

Ward: Victoria

Scheme Name: Threlfall Road

Addresses contained within the PSPO:-

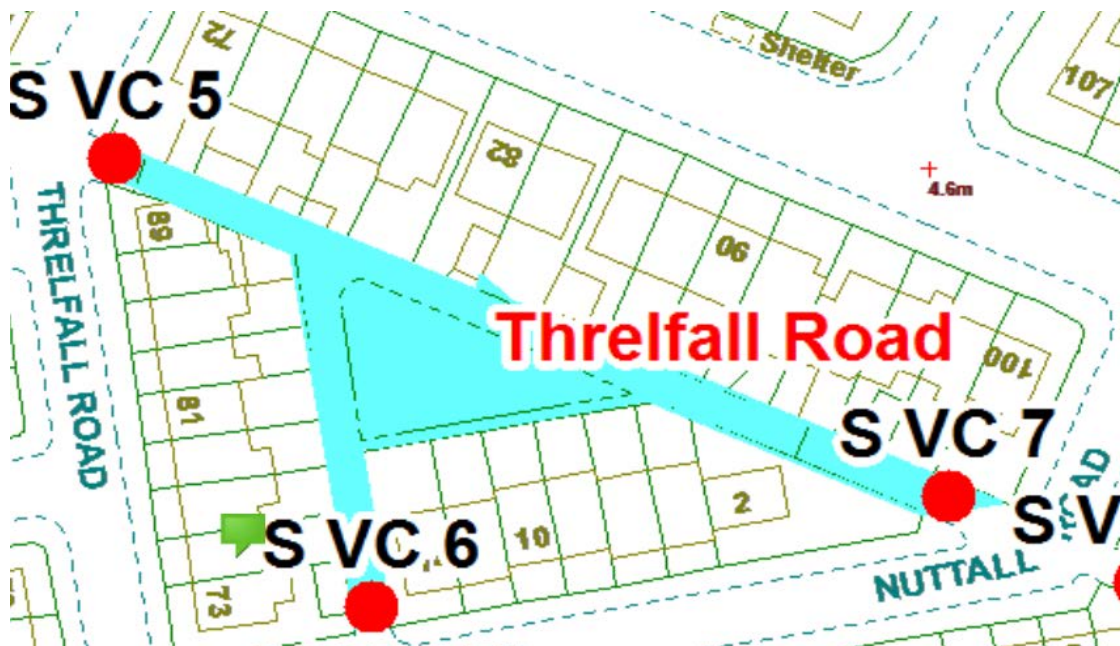
72-100 Ansdell Road

2-14 Nuttall Road

73-89 Threlfall Road

Alternative routes for public access are via Ansdell Road, Nuttall Road and Threlfall Road.

Following the consultation in December 2020 no comments or objections were received regarding the Alley Gate scheme known as Threlfall Road.



37.

Westfield Road

Ward: Victoria

Scheme Name: Westfield Road

Addresses contained within the PSPO:-

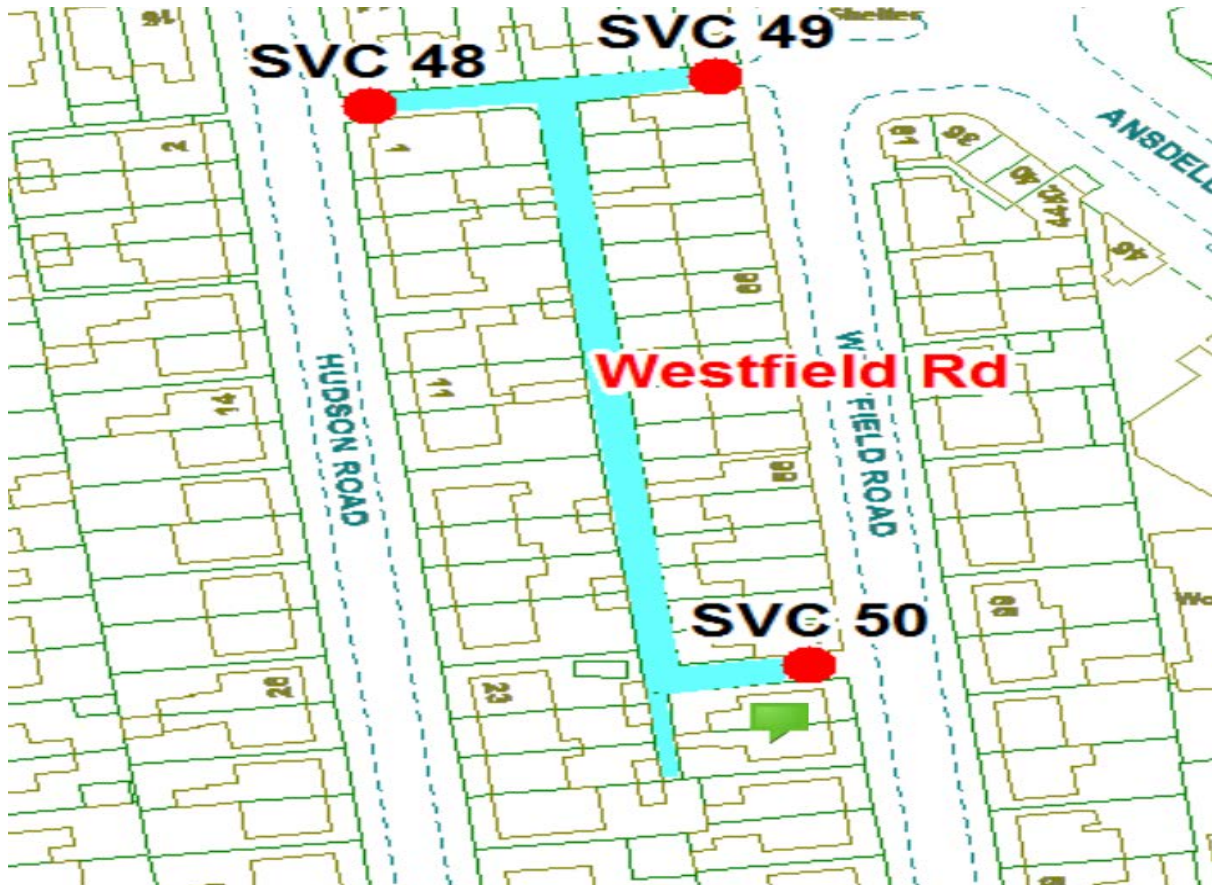
4-14 Durley Road

1-29 Hudson Road

42-78 Westfield Road

Alternative routes for public access are via Durley Road, Hudson Road and Westfield Road.

Following the consultation in December 2020 no comments or objections were received regarding the Alley Gate scheme known as Westfield Road.



38.

Westmorland Avenue 2

Ward: Victoria

Scheme Name: Westmorland Avenue 2

Addresses contained within the PSPO:-

20-30 Lune Grove

9-23 Westmorland Avenue

Alternative routes for public access are via Lune Grove and Westmorland Avenue.

Following the consultation in December 2020 no comments or objections were received regarding the Alley Gate scheme known as Westmorland Avenue 2.



39.

Wood Park Road

Ward: Victoria

Scheme Name: Wood Park Road

Addresses contained within the PSPO:-

4-18 Wood Park Road

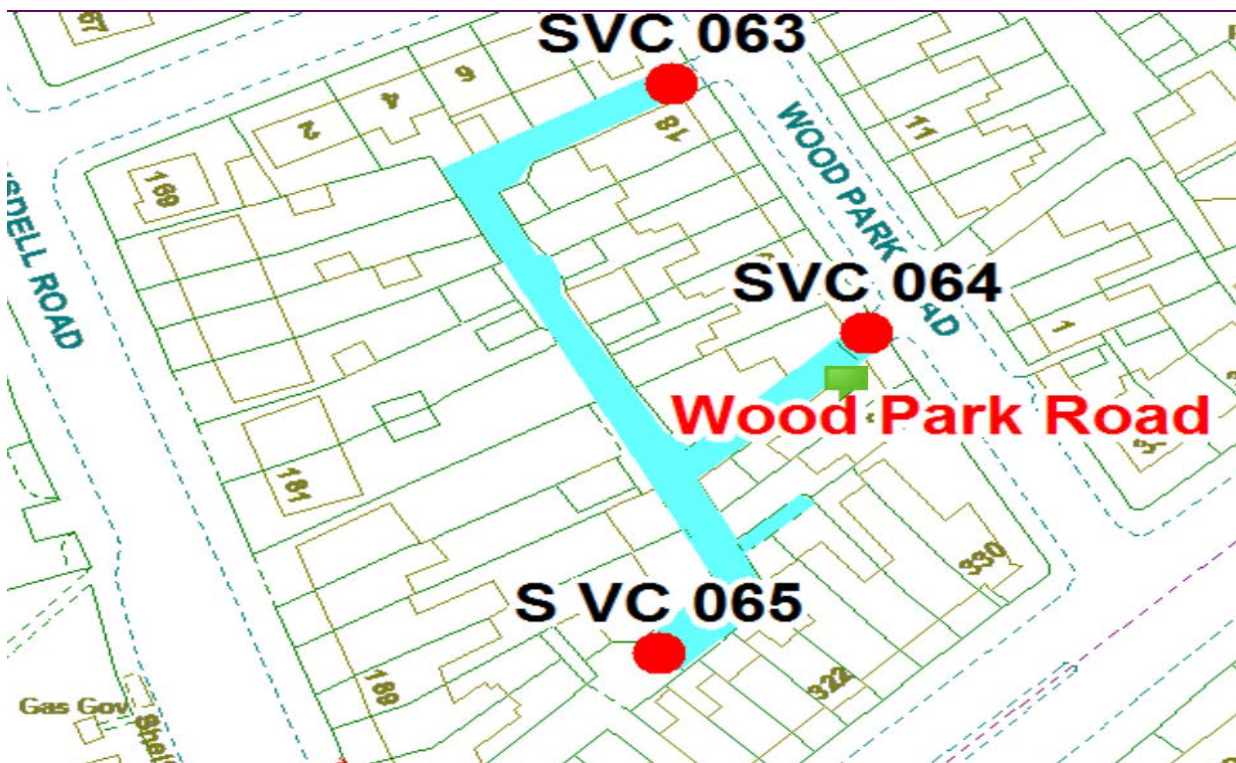
4-10 Brun Grove

171-193 Ansdell Road

318-330 Waterloo Road

Alternative routes for public access are via Wood Park Road, Brun Grove, Ansdell Road, Waterloo Road

Following the consultation in December 2020 no comments or objections were received regarding the Alley Gate scheme known as Wood Park Road.



40.

Wyre Grove

Ward: Victoria

Scheme Name: Wyre Grove

Addresses contained within the PSPO:-

47-59 Grasmere Road

8-16 Levens Grove

16-28 Queen Victoria Road

1-19 Wyre Grove

Alternative routes for public access are via Grasmere Road, Levens Grove, Queen Victoria Road and Wyre Grove.

Following the consultation in December 2020 no comments or objections were received regarding the Alley Gate scheme known as Wyre Grove.

